

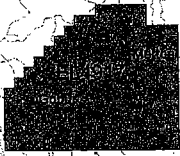
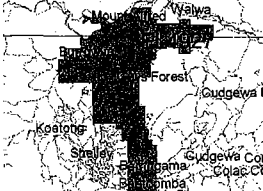

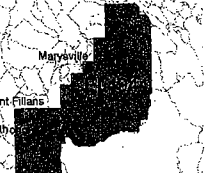
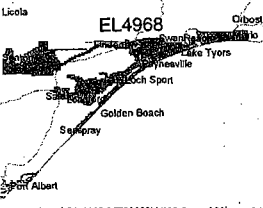
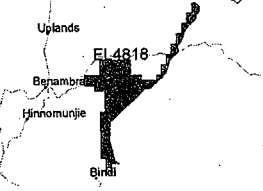
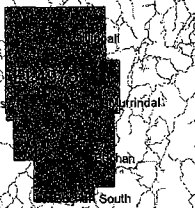


Notice Under Section 29(3) of the Native Title Act 1993 (Cth)

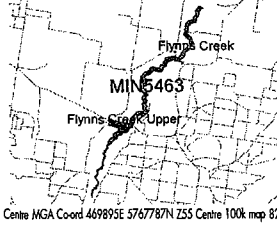
The State of Victoria proposes to consider the **granting** of the following exploration licence applications under Section 25 of the Mineral Resources Development Act (1990):

TENEMENT	APPLICANT DETAILS	LOCALITY
EL4888	<p>NAME: Lesuwin Media Pty Ltd</p> <p>LOCATION DESCRIPTION: Approx 15km South of Hotham Heights.</p> <p>LOCATION REFERENCE: Vic Roads Country Directory Edition 3 Map 65 - C4-C6, D4-D6, E4-E6, F4-F6</p> <p>TERM: 5 Years</p> <p>AREA: 191km²</p> <p>SHIRE: Alpine and Wellington</p>	<p>Shannonvale Anglers Rest</p> <p>Cpbungra</p>  <p>Centre MGA Coord 515899E 5882009N Z55 Centre 100k map 8323</p>
EL4916	<p>NAME: Flinders Resources Pty Ltd</p> <p>LOCATION DESCRIPTION: Over the township of Yea as shown.</p> <p>LOCATION REFERENCE: Vic Roads Country Directory Edition 3 Map 61 - E6, F3-F6, G3-G7, H4-H7, J4-J7</p> <p>TERM: 5 Years</p> <p>AREA: 300 km²</p> <p>SHIRE: Murrindindi and Mitchell</p>	 <p>Centre MGA Coord 353400E 5881069N Z55 Centre 100k map 7923</p>
EL4917	<p>NAME: Flinders Resources Pty Ltd</p> <p>LOCATION DESCRIPTION: Over the townships of Merton and Gobur as shown.</p> <p>LOCATION REFERENCE: Vic Roads Country Directory Edition 3 Map 47 - B9, C8, C9, D8, D9, E9 Map 62 - A2, B2, C2, D2, E2</p> <p>TERM: 5 Years</p> <p>AREA: 207 km²</p> <p>SHIRE: Murrindindi, Mansfield and Strathbogie</p>	 <p>Kanumbra</p> <p>Centre MGA Coord 380877E 5904007N Z55 Centre 100k map 8023</p>
EL4927	<p>NAME: Queensland Gold & Minerals Ltd</p> <p>LOCATION DESCRIPTION: Over the townships of Mt Alfred, Burrowye, Guys Forest, Berrigama and Beestomba as shown.</p> <p>LOCATION REFERENCE: Vic Roads Country Directory Edition 3 Map 36 - J2, J3, Map 37 - A1-A3, B1- B4, C1-C5, D1-D5, E1, E2.</p> <p>TERM: 5 Years</p> <p>AREA: 339 km²</p> <p>SHIRE: Towong</p>	 <p>Centre MGA Coord 55548E 6008999N Z55 Centre 100k map 8425</p>
EL4942	<p>NAME: Bronzewing Gold Ltd</p> <p>LOCATION DESCRIPTION: Over Dargo as shown.</p> <p>LOCATION REFERENCE: Vic Roads Country Directory Edition 3 Map 65 - D7, D8, E7, E8, E9, F7, F8, F9, G7, G8, G9, H7, H8, H9, J7, J8, J9.</p> <p>TERM: 5 Years</p> <p>AREA: 476 km²</p> <p>SHIRE: Wellington, East Gippsland</p>	 <p>Centre MGA Coord 529541E 5860641N Z55 Centre 100k map 8323</p>
EL4944	<p>NAME: Tungsten Australia Pty Ltd</p> <p>LOCATION DESCRIPTION: Approx 3km East of Narbethong.</p> <p>LOCATION REFERENCE: Vic Roads Country Directory Edition 3 Map 62 - E9, F9 Map 80 - C2, D2, E2, F2, C3, D3, E3</p> <p>TERM: 5 Years</p> <p>AREA: 96 km²</p> <p>SHIRE: Murrindindi and Yarra Ranges</p>	 <p>Centre MGA Coord 390589E 5844656N Z55 Centre 100k map 8022</p>

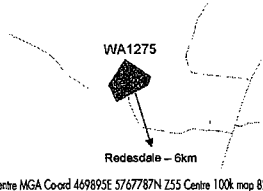
TENEMENT	APPLICANT DETAILS	LOCALITY
EL4968	<p>NAME: Gaslar Exploration Victoria INC</p> <p>LOCATION DESCRIPTION: Following the coastline from Marlo to Seaspray and stretching between the townships of Marlo to Seaton as shown.</p> <p>LOCATION REFERENCE: On the mapsheets of Bairnsdale, Maffra, Murrungowar, Orbost, Sale, Stockyard, Stratford & Traralgon</p> <p>TERM: 5 Years</p> <p>AREA: 2280 km²</p> <p>SHIRE: East Gippsland, Wellington</p>	 <p>Centre MGA Coord 549000E 25792000N Z55 Centre 100k map 8422</p>
EL4818	<p>NAME: Australian Gold Mines NL</p> <p>LOCATION DESCRIPTION: Approx 8km East of Benambra</p> <p>LOCATION REFERENCE: Vic Roads Country Directory Edition 3 Map 51 - E8, E9, F8, F9, G8, G9, H7, H8, H9 Map 52 - B6, B7 Map 66 - F2, F3</p> <p>TERM: 5 Years</p> <p>AREA: 172km²</p> <p>SHIRE: East Gippsland Shire</p>	 <p>Centre MGA Coord 576347E 5910595N Z55 Centre 100k map 8424</p>
EL4975	<p>NAME: Mr Tim Tattersson</p> <p>LOCATION DESCRIPTION: Over the townships of Gillingall and Buchan as shown.</p> <p>LOCATION REFERENCE: Vic Roads Country Directory Edition 3 Map 67 - B6,B7, B8, B9, C6, C7, C8, C9, D6, D7, D8, D9, E7, E8, E9 Map 85-B2, C2, D2, E2</p> <p>TERM: 5 Years</p> <p>AREA: 441 km²</p> <p>SHIRE: East Gippsland Shire</p>	 <p>Centre MGA Coord 597578E 5858778N Z55 Centre 100k map 8523</p>

Nature of Act: Exploration

The State of Victoria proposes to consider the **granting** of the following mining licence applications under Section 25 of the Mineral Resources Development Act (1990):

MINS463	<p>NAME: Monash Energy Holdings Limited</p> <p>LOCATION DESCRIPTION: At Flynns Creek and Flynns Creek Upper, as shown.</p> <p>LOCATION REFERENCE: Vic Roads Country Directory Edition 3 Map 98 - C5, C6</p> <p>TERM: 50 years</p> <p>AREA: 223 ha</p> <p>SHIRE: Latrobe City, Wellington Shire</p> <p>PARISH: Loy Yang, Rosedale, Tong Bong</p>	 <p>Centre MGA Coord 469895E 5767787N Z55 Centre 100k map 8221</p>
---------	--	--

The State of Victoria proposes to consider the **granting** of the following work authority proposal to extract sand under Section 19 of the Extractive Industry Development Act (1995):

WA1275	<p>NAME: Jennings Earthmoving Pty Ltd</p> <p>LOCATION DESCRIPTION: Approx 6km North of Redesdale</p> <p>LOCATION REFERENCE: Vic Roads Country Directory Edition 3 Map 45 - A9</p> <p>TERM: For life of resource.</p> <p>AREA: 5 ha</p> <p>SHIRE: Greater Bendigo</p> <p>PARISH: Kimbolton & Redesdale</p>	 <p>Centre MGA Coord 469895E 5767787N Z55 Centre 100k map 8221</p>
--------	--	---

Maps showing the application areas listed above, and further information about those tenement applications are available on request from Minerals and Petroleum Victoria at Level 16/1 Spring St Melbourne VIC 3001, tel. (03) 9658 4454. The notification day for the tenement applications listed above is **27 September 2006**. Under Section 30 of the Act, persons have until **27 December 2006** to take steps required to become "native title parties" in relation to the affected tenement application. The time and procedure for becoming a native title party are set out in the Act. Inquiries in this regard should be directed to the National Native Title Tribunal, Melbourne Registry, tel. 1800 640 501. For further information about native title and/or the right to negotiate process, contact Maree Halligan, Native Title Co Ordinator, Department of Primary Industries, tel. (03) 5761 1503.